

U.S. DEPARTMENT OF THE INTERIOR
BUREAU OF LAND MANAGEMENT *PRIVATE CLAIMS*
General Land Office Records

[Home](#) |
 [Search Documents](#) |
 [Reference Center](#) |
 [Support](#) |
 [Shopping Cart](#)



[Search Documents](#) |
 [Results List](#) |
 [Patent Details](#)

Accession Nr: [FL0680__339](#) |
 Document Type: [State Volume Patent](#) |
 State: [Florida](#) |
 Issue Date: [8/30/1876](#) |
 Cancelled: [No](#)

[Patent Details](#) |
 [Patent Image](#) |
 [Related Documents](#)

[Printer Friendly](#) 

Names On Document

-  [DRAWDY, MARY A,](#)
 -  [DRAWDY, WILLIAM](#)
- Military Rank: ---

Miscellaneous Information

Land Office:	Gainesville
US Reservations:	No
Mineral Reservations:	No
Tribe:	---
Militia:	---
State In Favor Of:	---
Authority:	May 20, 1862: Homestead EntryOriginal (12 Stat. 392)
General Remarks:	---

Document Numbers

Document Nr:	811
Misc. Doc. Nr:	3338
BLM Serial Nr:	FL NO S/N
Indian Allot. Nr:	---
Coal Entry. Nr:	---

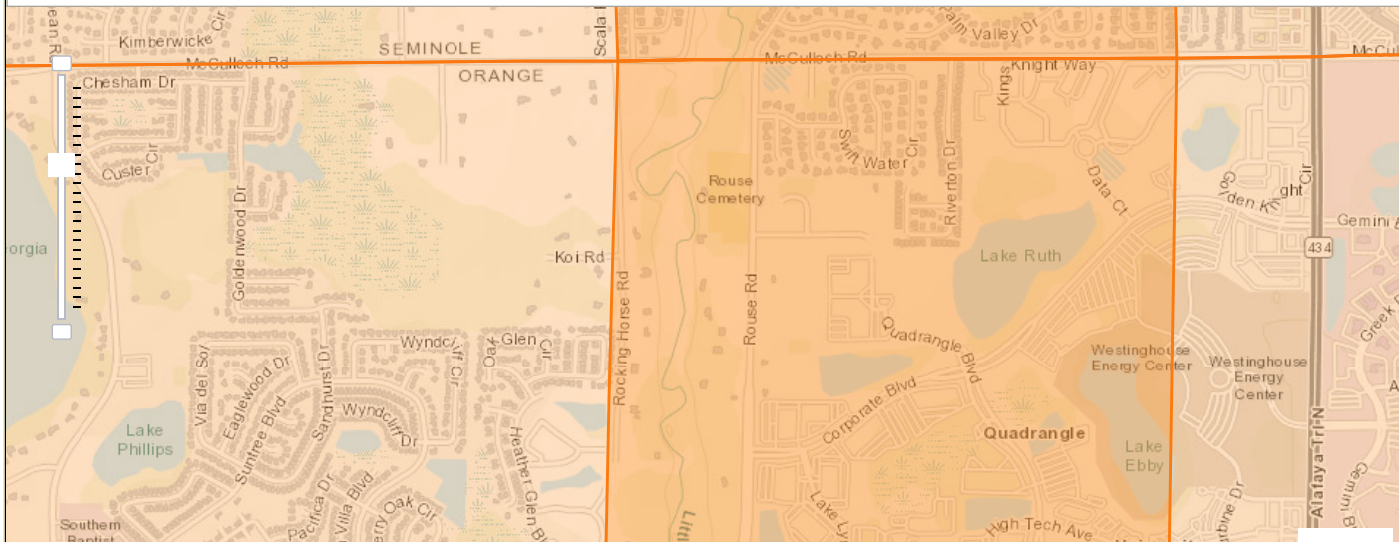
Survey Information

Total Acres:	77.11
Survey Date:	---
Geographic Name:	---
Metes/Bounds:	No

Land Descriptions

Map	State	Meridian	Twp - Rng	Aliquots	Section	Survey #	County
<input checked="" type="checkbox"/>	FL	Tallahassee	021S - 031E	SE¼SW¼	33		Seminole
<input checked="" type="checkbox"/>	FL	Tallahassee	022S - 031E	NE¼NW¼	4		Orange

Due to data limitations, we could not map the aliquots or lots of this land description. The township and section are shown.



U.S. DEPARTMENT OF THE INTERIOR
BUREAU OF LAND MANAGEMENT *PRIVATE CLAIMS*
General Land Office Records

[Home](#) |
 [Search Documents](#) |
 [Reference Center](#) |
 [Support](#) |
 [Shopping Cart](#)

[Search Documents](#) |
 [Results List](#) |
 [Patent Details](#)

Accession Nr: [FL0680__339](#) |
 Document Type: [State Volume Patent](#) |
 State: [Florida](#) |
 Issue Date: [8/30/1876](#) |
 Cancelled: [No](#)

[Patent Details](#) |
 [Patent Image](#) |
 [Related Documents](#)

[Printer Friendly](#)

Names On Document

	DRAWDY, MARY A,
	DRAWDY, WILLIAM
Military Rank:	---

Miscellaneous Information

Land Office:	Gainesville
US Reservations:	No
Mineral Reservations:	No
Tribe:	---
Militia:	---
State In Favor Of:	---
Authority:	May 20, 1862: Homestead EntryOriginal (12 Stat. 392)
General Remarks:	---

Document Numbers

Document Nr:	811
Misc. Doc. Nr:	3338
BLM Serial Nr:	FL NO S/N
Indian Allot. Nr:	---
Coal Entry. Nr:	---

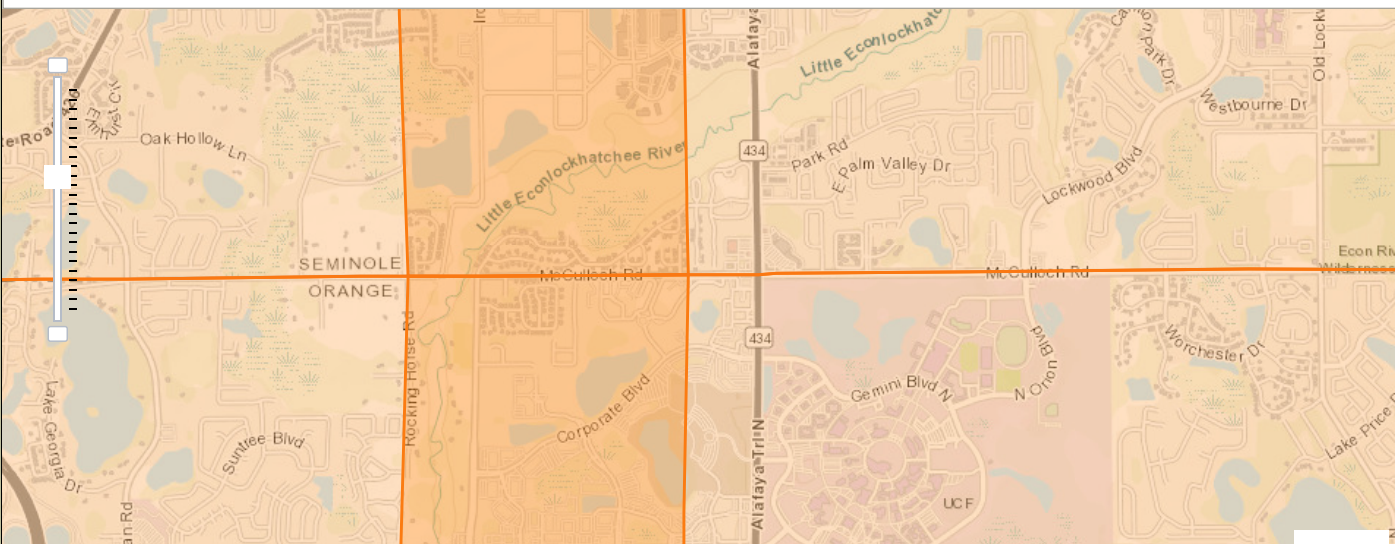
Survey Information

Total Acres:	77.11
Survey Date:	---
Geographic Name:	---
Metes/Bounds:	No

Land Descriptions

Map	State	Meridian	Twp - Rng	Aliquots	Section	Survey #	County
<input checked="" type="checkbox"/>	FL	Tallahassee	021S - 031E	SE¼SW¼	33		Seminole
<input type="checkbox"/>	FL	Tallahassee	022S - 031E	NE¼NW¼	4		Orange

Due to data limitations, we could not map the aliquots or lots of this land description. The township and section are shown.





The United States of America,

TO ALL TO WHOM THESE PRESENTS SHALL COME, GREETING:

Homestead Certificate No. 811
Application 3338

Whereas, there has been deposited in the General Land Office of the United States a CERTIFICATE of the Register of the Land Office at Gainesville, Florida, whereby it appears that, pursuant to the Act of Congress approved 20th May, 1862, "To secure Homesteads to actual settlers on the public domain," and the acts supplemental thereto, the claim of *Mary Ann Drawdy, widow of William Drawdy deceased* has been established and duly consummated in conformity to law for the South East quarter, of the South West quarter, of section thirty-three, in Township twenty-one South, and the North East quarter, of the North West quarter of Section four, in Township twenty-two South, of Range thirty-one East, in the district of lands, subject to sale at Gainesville, Florida, containing seventy-seven acres, and eleven hundredths of an acre

according to the Official Plat of the Survey of the said Land returned to the General Land Office by the SURVEYOR GENERAL.

Now know ye, That there is therefore granted by the UNITED STATES unto the said *Mary Ann Drawdy* the tract of Land above described: To Have and to Hold the said tract of Land, with the appurtenances thereof, unto the said *Mary Ann Drawdy* and to her heirs and assigns forever:

In testimony whereof, *J. Allyn S. Grant*, PRESIDENT OF THE UNITED STATES OF AMERICA, have caused these letters to be made Patent, and the Seal of the General Land Office to be hereunto affixed.

Given under my hand, at the CITY OF WASHINGTON, the *thirtieth* day of *August*, in the year of our Lord one thousand eight hundred and *seventy-six*, and of the Independence of the United States the one hundred and *first*.



BY THE PRESIDENT: *U. S. Grant*
By *D. D. Con*, Sec'y.
S. M. Clark, Recorder of the General Land Office



The United States of America,

TO ALL TO WHOM THESE PRESENTS SHALL COME, GREETING:

Homestead Certificate No. 811
Application 3338

Whereas, there has been deposited in the General Land Office of the United States a CERTIFICATE of the Register of the Land Office at Gainesville, Florida, whereby it appears that, pursuant to the Act of Congress approved 20th May, 1862, "To secure Homesteads to actual settlers on the public domain," and the acts supplemental thereto, the claim of *Mary Ann Drawdy, widow of William Drawdy deceased* has been established and duly consummated in conformity to law for the South East quarter, of the South West quarter, of section thirty-three, in Township twenty-one South, and the North East quarter, of the North West quarter of Section four, in Township twenty-two South, of Range thirty-one East, in the district of lands, subject to sale at Gainesville, Florida, containing seventy-seven acres, and eleven hundredths of an acre

according to the Official Plat of the Survey of the said Land returned to the General Land Office by the SURVEYOR GENERAL.

Now know ye, That there is therefore granted by the UNITED STATES unto the said *Mary Ann Drawdy* the tract of Land above described: To Have and to Hold the said tract of Land, with the appurtenances thereof, unto the said *Mary Ann Drawdy* and to her heirs and assigns forever:

In testimony whereof, *J. Allyn S. Grant*, PRESIDENT OF THE UNITED STATES OF AMERICA, have caused these letters to be made Patent, and the Seal of the General Land Office to be hereunto affixed.

Given under my hand, at the CITY OF WASHINGTON, the *thirtieth* day of *August*, in the year of our Lord one thousand eight hundred and *seventy-six*, and of the Independence of the United States the one hundred and *first*.



BY THE PRESIDENT: *U. S. Grant*
By *D. D. Con*, Sec'y.
S. M. Clark, Recorder of the General Land Office